

Resolution Number 2016-06-02

RESOLUTION
OF THE
BOARD OF DIRECTORS
OF THE
PAINT BRUSH HILLS METROPOLITAN DISTRICT
AMENDING RULES AND REGULATIONS

WHEREAS, the Paint Brush Hills Metropolitan District (the "District") was organized in accordance with and pursuant to §§ 32-1-101, *et seq.*, C.R.S. for the purpose of providing water and storm drainage facilities and services to properties within and without its boundaries; and

WHEREAS, pursuant to § 32-1-1001(1)(m), C.R.S., the District's Board of Directors (the "Board") is empowered to adopt, amend and enforce rules and regulations of the District; and

WHEREAS, on September 18, 2014, the Board adopted Rules and Regulations (the, "Rules and Regulations"); and

WHEREAS, the Board has determined that the Utility Service Locations set forth in Standard Drawing No. W-39 and No. WW-20 of the Rules and Regulations need to be updated; and

WHEREAS, the Board desires to amend the Rules and Regulations to update the Utility Service Locations set forth in Standard Drawing No. W-39 and No. WW-20.

NOW, THEREFORE, be it resolved by the Board as follows:

Section 1. REPLACEMENT OF STANDARD DRAWING NO. W-39 "UTILITY SERVICE LOCATIONS". Standard Drawing W-39 – Utility Service Locations, of the Rules and Regulations shall be replaced in its entirety with the Standard Drawing set forth in **Exhibit A**, attached hereto.


Section 2. REPLACEMENT OF STANDARD DRAWING NO. WW-20 "UTILITY SERVICE LOCATIONS". Standard Drawing WW-20 – Utility Service Locations, of the Rules and Regulations shall be replaced in its entirety with the Standard Drawing set forth in **Exhibit B**, attached hereto.

Section 3. PRIOR PROVISIONS EFFECTIVE. Except as specifically amended hereby, all terms and provisions of the Rules and Regulations shall remain in full force and effect.

[Remainder of Page Intentionally Left Blank. Signature Page Follows].


RESOLVED AND ADOPTED this 15th day of June, 2016.

PAINT BRUSH HILLS METROPOLITAN
DISTRICT




Officer of the District

ATTEST:


TREASURER, PBHMD

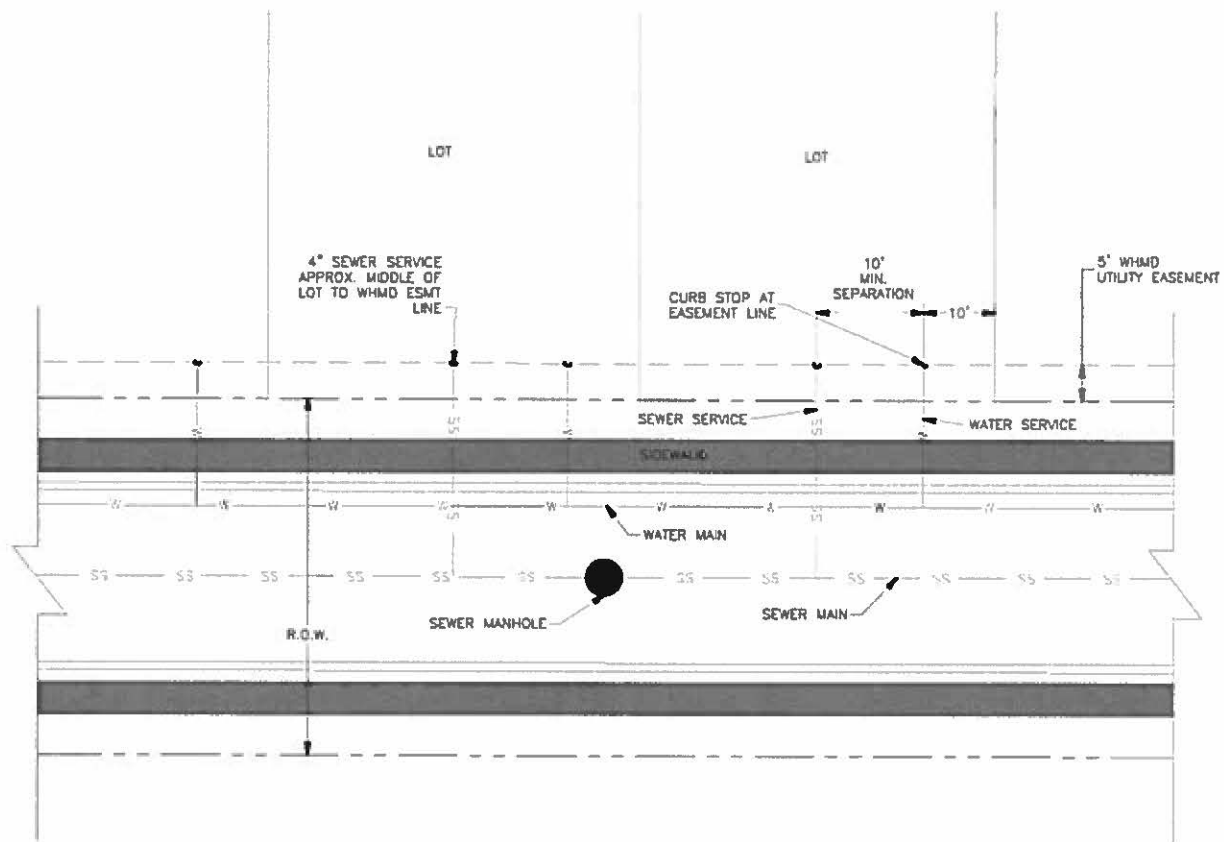
APPROVED AS TO FORM:

WHITE BEAR ANKELE TANAKA & WALDRON
Attorneys at Law



General Counsel to the District

EXHIBIT A
Standard Drawing No. W-39
Utility Service Locations



NOTES:

1. WATER SERVICE TO BE 10' FROM "DOWNSTREAM" PROPERTY LINE AND EXTENDED TO WHMD UTILITY EASEMENT LINE.
2. SEWER SERVICE TO BE PLACED APPROXIMATELY IN THE MIDDLE OF THE LOT AND EXTENDED TO WHMD UTILITY EASEMENT LINE.
3. SERVICES SHALL BE MARKED WITH 2"x4" POST AT TERMINATION POINT FOR LOCATION DURING CONNECTION TO RESIDENCE. POSTS SHALL BE SPRAY-PAINTED BLUE FOR WATER AND GREEN FOR SEWER.
4. MINIMUM SEPARATION BETWEEN WATER AND SEWER SERVICE LINES SHALL BE 10'.

UTILITY SERVICE LOCATIONS

Drawn: GGM
 Date: JAN 2011
 Scale: N.T.S.

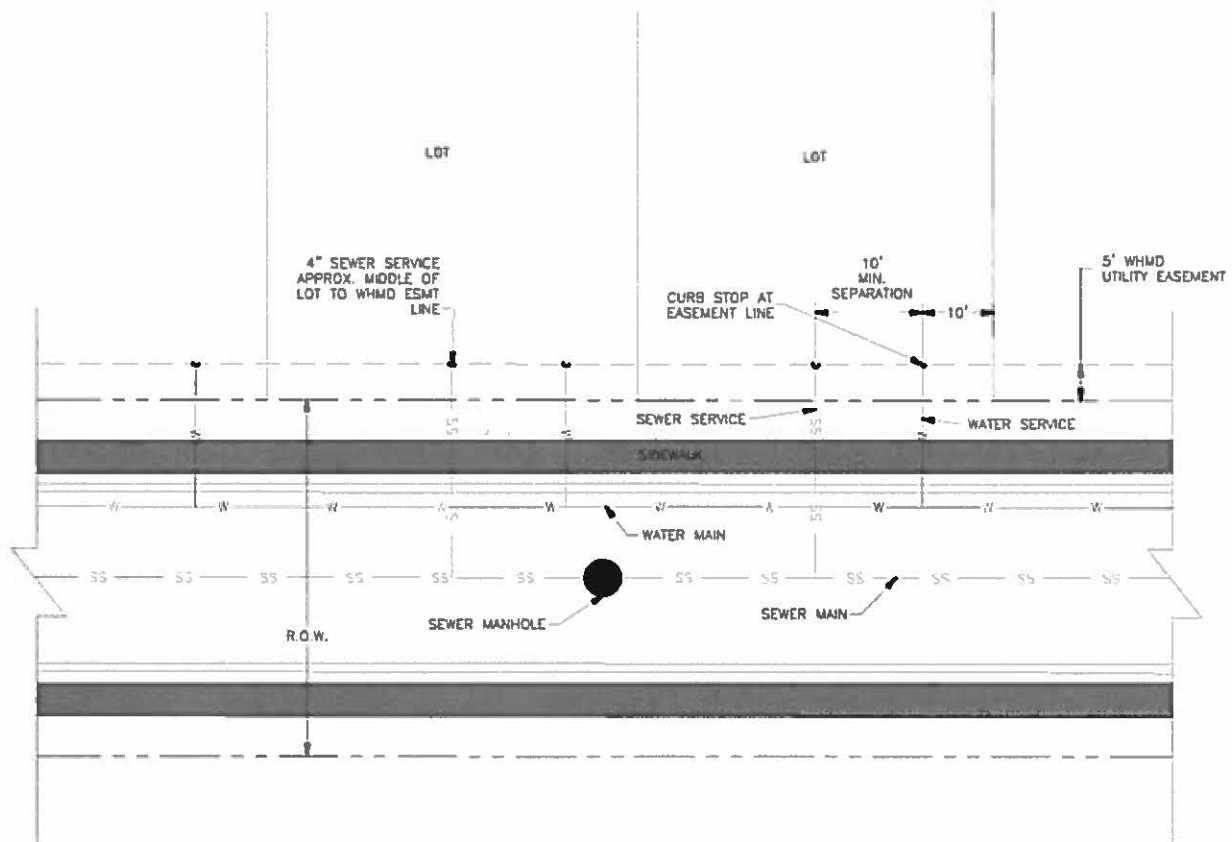
Revised: 5/26/2016 RGA
 Revised:
 Revised:



WATER & WASTEWATER SYSTEM
 STANDARD SPECIFICATIONS

W-39

EXHIBIT B
Standard Drawing No. WW-20
Utility Service Locations



NOTES:

1. WATER SERVICE TO BE 10' FROM UPHILL PROPERTY LINE AND EXTENDED TO WHMD UTILITY EASEMENT LINE.
2. SEWER SERVICE TO BE PLACED APPROXIMATELY IN THE MIDDLE OF THE LOT AND EXTENDED TO WHMD UTILITY EASEMENT LINE.
3. SERVICES SHALL BE MARKED WITH 2"x4" POST AT TERMINATION POINT FOR LOCATION DURING CONNECTION TO RESIDENCE. POSTS SHALL BE SPRAY-PAINTED BLUE FOR WATER AND GREEN FOR SEWER.
4. MINIMUM SEPARATION BETWEEN WATER AND SEWER SERVICE LINES SHALL BE 10'.

UTILITY SERVICE LOCATIONS

Drawn: GGM
 Date: JAN 2011
 Scale: N.T.S.

Revised: 5/26/2018 RGA
 Revised:
 Revised:



WATER & WASTEWATER SYSTEM
 STANDARD SPECIFICATIONS

WW-20